













RED MOUNTAIN PARK Trail Map

-  Bike Repair Station
-  Hammock Area
-  Historic Mine Site
-  Map / Information
-  Outdoor Classroom
-  Picnic Table(s)
-  Portable Restroom
-  Scenic Overlook
-  TravelStorys*
-  Tree House
-  Butler Snow Sensory Trail
-  Tower Building

Distance from Welcome Station to:

Adventure Area:	0.45 mi
Grace's Gap:	2.07 mi
Haskell Hideaway (via Smythe):	1.37 mi
Ishkooda Overlook:	1.25 mi
Redding Hoist House:	1.32 mi
Riley's Roost:	1.10 mi
Rushing Rendezvous:	2.05 mi
#10 Mine:	1.92 mi
#13 Mine:	0.72 mi
#14 Mine:	1.00 mi


Adventure Area

- Vulcan Materials Zip Trip
- Hugh Kaul Beanstalk Forest
- Kaul Adventure Tower & Mega Zip
- Susan Mott Webb Team Area

Trails:

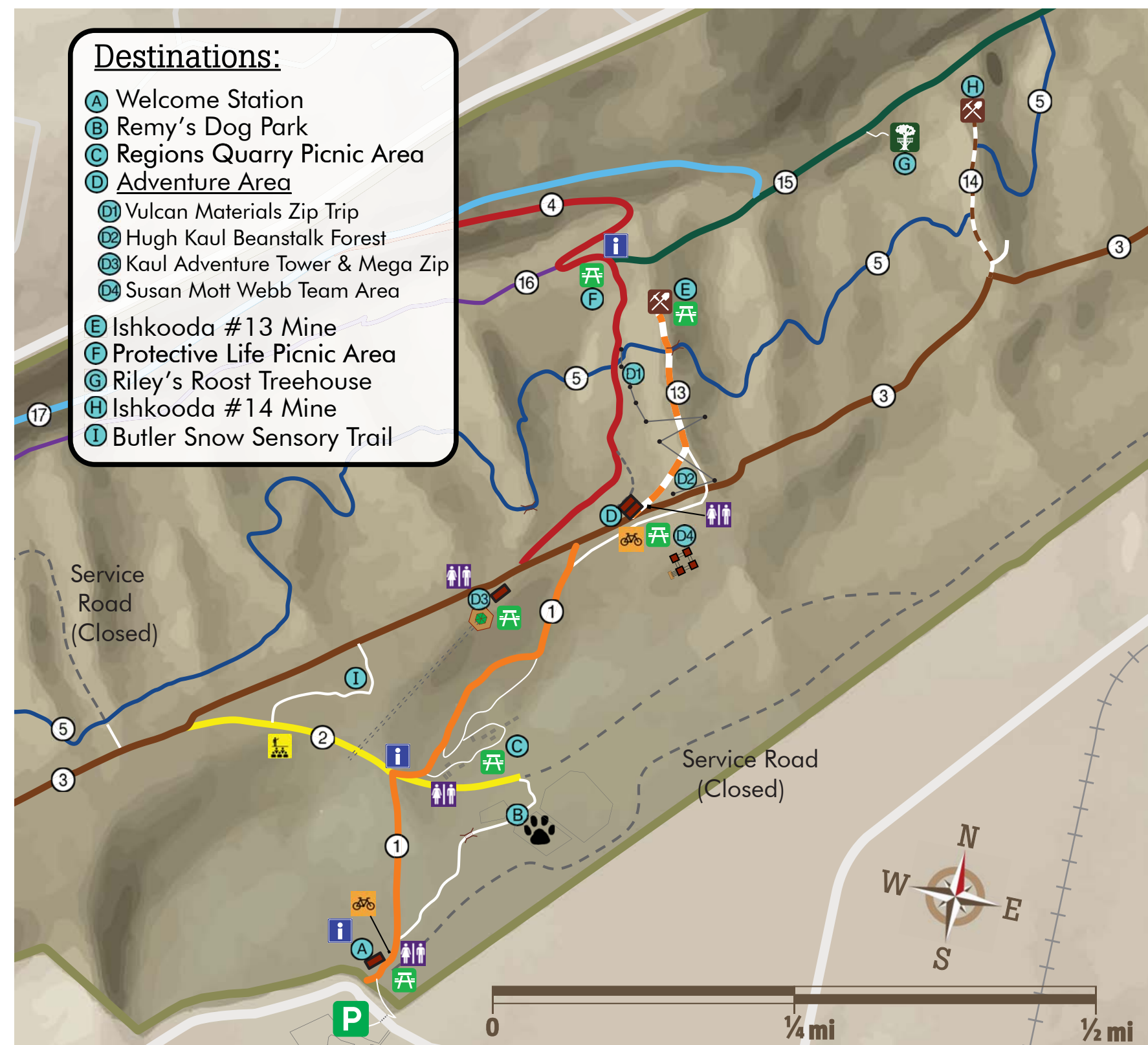
1	Eureka Mines Trail	0.44 mi
2	L&N Trail	0.33 mi
3	BMRR South Trail	2.43 mi
4	TCI Connector Trail	0.63 mi
5	Ike Maston Trail	2.93 mi
6	Smythe Trail	0.28 mi
7	Songo Trail	0.15 mi
8	Redding Trail	1.35 mi
9	Wenonah Connector	1.10 mi
10	#10 Mine Trail	0.18 mi
11	Stairway to #11	0.10 mi
12	Spring Gap Trail	0.58 mi
13	#13 Mine Trail	0.14 mi
14	#14 Mine Trail	0.13 mi
15	Ishkooda Trail	1.20 mi
16	Skyhy Ridge Walk	1.90 mi
17	BMRR North Trail	1.55 mi
--- Service Road, closed to public		

* Download the TravelStorys App from iTunes or Google Play
Brought to the trails by Blue Cross and Blue Shield of Alabama



Destinations:

- A Welcome Station
- B Remy's Dog Park
- C Regions Quarry Picnic Area
- D Adventure Area
 - D1 Vulcan Materials Zip Trip
 - D2 Hugh Kaul Beanstalk Forest
 - D3 Kaul Adventure Tower & Mega Zip
 - D4 Susan Mott Webb Team Area
- E Ishkooda #13 Mine
- F Protective Life Picnic Area
- G Riley's Roost Treehouse
- H Ishkooda #14 Mine
- I Butler Snow Sensory Trail



RED MOUNTAIN PARK

Our *Members* **MOVE** Mountains

DID YOU KNOW? RED MOUNTAIN PARK...

Is a 501(c)(3) nonprofit that depends
on YOUR support!

Join or renew your
Membership today at
redmountainpark.org/support

- ◆ 15-MILE TRAIL SYSTEM
- ◆ SCENIC OVERLOOKS
- ◆ 3 TREE HOUSES
- ◆ AERIAL ADVENTURES
- ◆ TEAM FORGING
- ◆ REMY'S DOG PARK

Adventure RESERVATIONS & MEMBERSHIP info:
(205) 913-7899

Park Entrance 2011 Frankfurt Drive, Birmingham, AL 35211

Office & Mailing 281 Lyon Lane, Birmingham, AL 35211



PARK RANGER 205-266-6000